







**Humshaugh Neighbourhood Plan  
Pre-Submission Draft Policies Map**

**December 2023**

Map Scale @ A1 - 1:8,500



**Map Legend**

-  Neighbourhood Plan Boundary
-  Policy 2: Local Green Space
-  Policy 3: Protected Open Space
-  Policy 4: Humshaugh Conservation Area
-  Policy 5: Local Distinctiveness
-  Policy 10: Sustainable transport

